



LEG 11

5.2 MILES/MODERATE

XP 10 GPS: Olympic Valley Park

101 Olympic Vly Rd, Olympic Valley, CA



XP 11 GPS: 64 Acres Tahoe Rim Trailhead Parking Lot

39.16436° N, 120.14728° W



Leg Description

A beautiful leg running along a winding bike path that follows the Truckee River all the way to Tahoe City.

Runner Directions

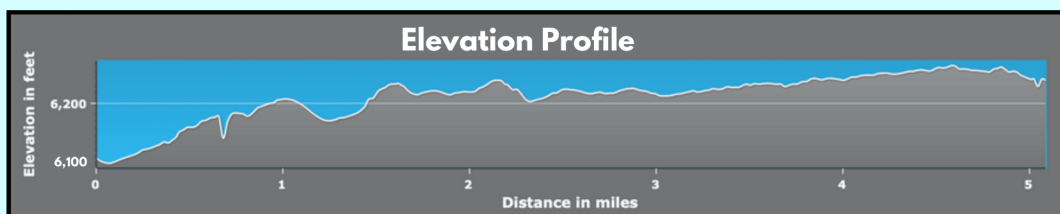
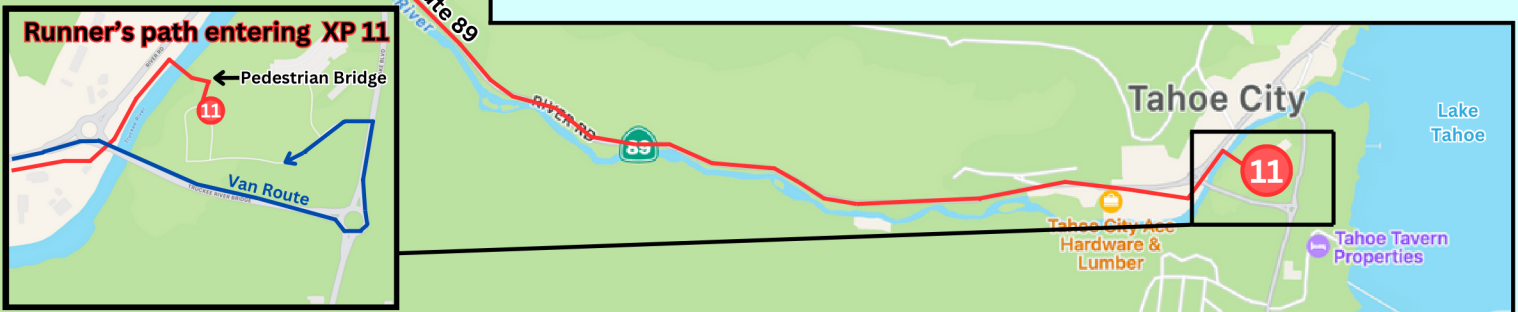
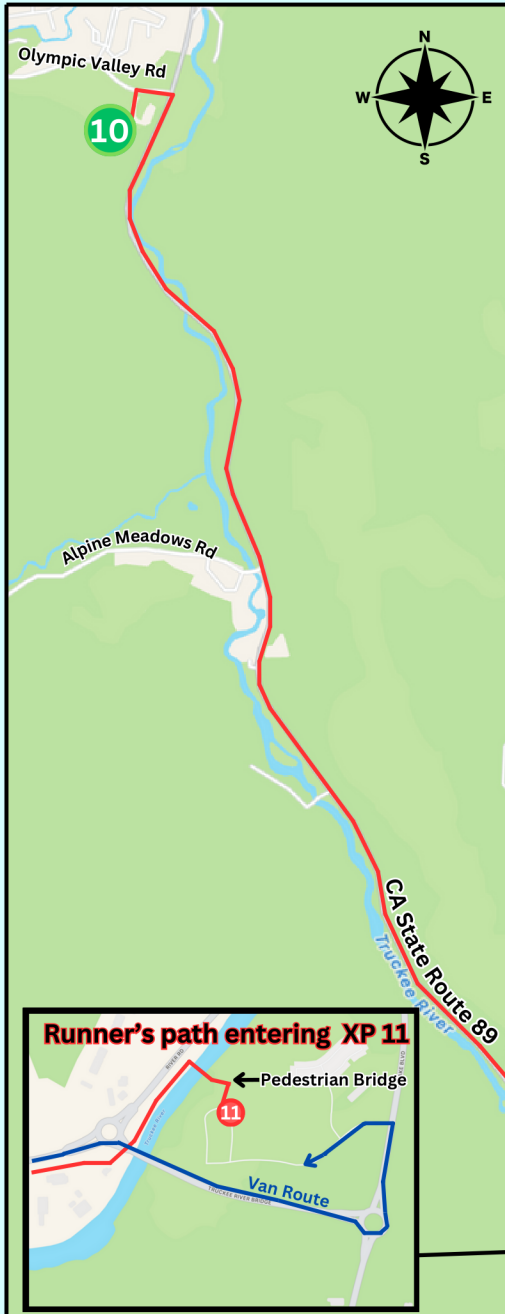
1. Go back on Olympic Valley Rd to CA State Route 89, running **WITH** traffic.
2. **ALERTLY** cross the highway at the traffic signal and turn right on the other side, accessing the Truckee River Bike Path.
3. Proceed along the Truckee River Bike Path to Tahoe City.
4. Turn right and cross over the river using the pedestrian bridge.
5. Stop at the exchange point in the Truckee River Bike Path parking lot.

Van Directions

Drive on CA State Route 89 to Tahoe City. When you reach the roundabout just west of Tahoe City, take the first right onto the Truckee River Bridge. At the next roundabout, loop around and take the second exit to head north on West Lake Blvd, as if you were heading into Tahoe City. Then, take the very next left into the 64 Acres Truckee River Parking Lot.

Key Rules

Runner **MUST** wait for the traffic signal to cross 89 at the beginning of the leg.



Total Elevation Gain/Loss

Total Gain 171 ft

Total Loss 59 ft