



LEG 30

3.4 MILES/MOST DIFFICULT

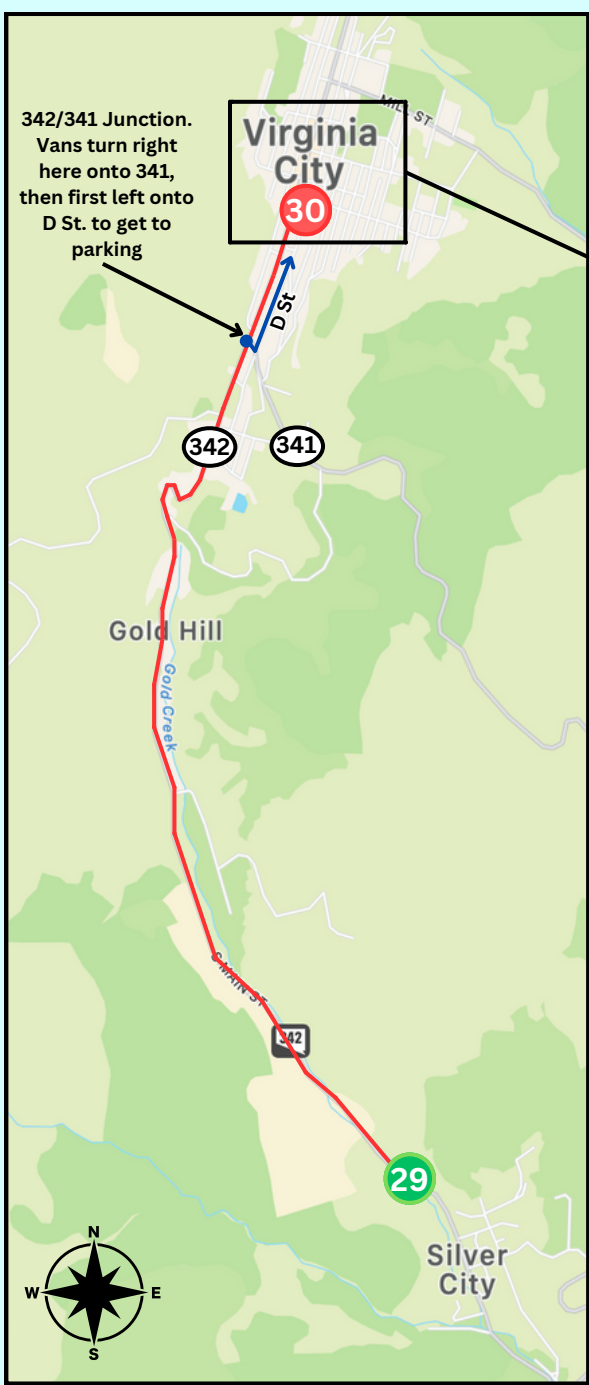
XP 29 GPS: Devil's Gate, Silver City

39.267874, -119.645084



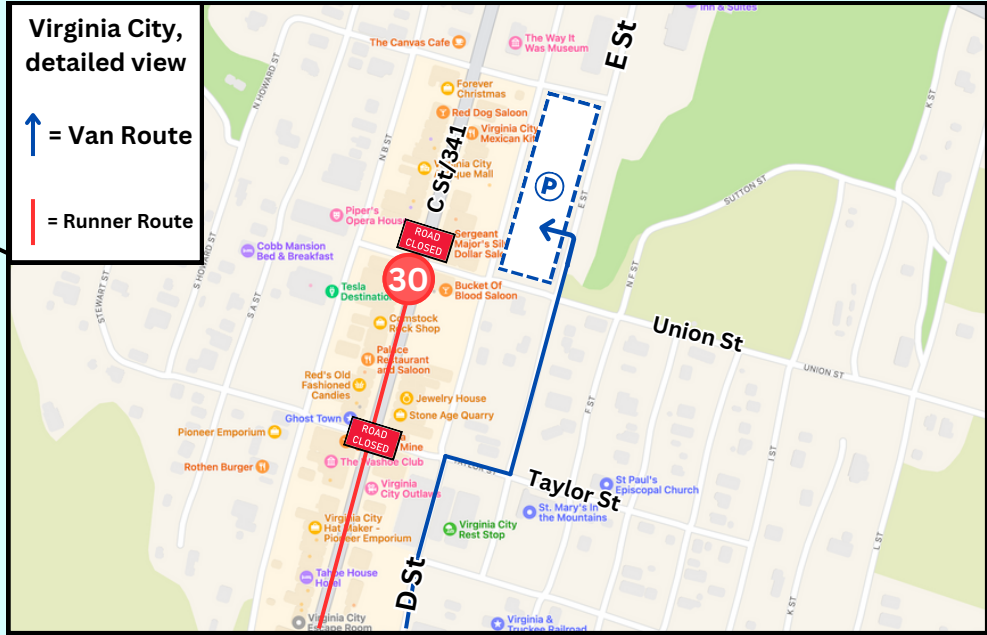
Van Exchange Point
XP 30 GPS: Bucket of Blood, Virginia City

39.310530, -119.649631



Virginia City, detailed view

↑ = Van Route
— = Runner Route



Leg Description

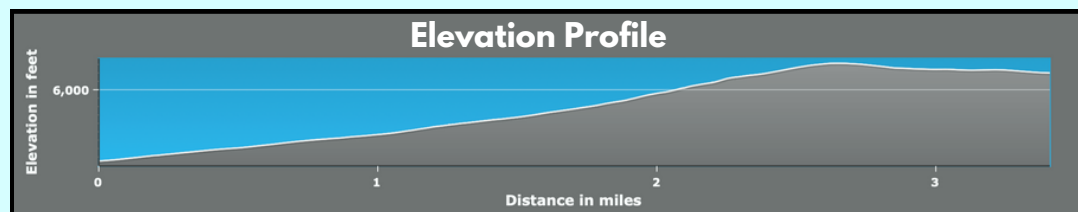
This difficult leg passes through Gold Hill and reaches historic Virginia City. Tackle a proud 1,159 ft of elevation gain in a short 3.4 miles. Pace yourself and stay determined, one of the best parties of RTO is waiting for you at the top.

Runner Directions

1. Continue along State Route 342 through Gold Hill, now running WITH traffic and BEING ALERT for moving vehicles.
2. Proceed onto State Route 341 into Virginia City and down the main street, called C St., running WITH traffic and BEING ALERT for moving vehicles.
3. Stop at the exchange point just short of the Bucket of Blood Saloon, across from the Delta Saloon.

Van Directions

Upon arriving in Virginia City, you will be on Nevada State Route 341 aka C St., the main road through town. We close this street near the exchange. Before the closure, turn right on Taylor St., then left on E St. and park just beyond Union St. The exchange is a short walk 2 blocks up the hill from there. **To avoid a traffic jam at the closure at Taylor St., turn right at the 341-342 junction just as you enter town. Take the first left onto D St., head due north for a few blocks, turn right on Taylor St., then left on E St. and proceed to the parking lots just beyond Union St.**



Total Elevation Gain/Loss

Total Gain 1,159 ft
Total Loss 117 ft